















**County Donegal
Development Plan
2012 - 2018**

**Plean Forbartha
Contae Dhún na nGall
2012 - 2018**

Map 2 / Léarscáil 2

**Strategic
Infrastructure Corridors
Slite Infreastruchtúir
Straitéiseacha**

-  110 Kv Line Eirgrid / Líne 110 Kv Eirgrid
-  110 Kv Station Eirgrid / Stáisiún 110 Kv Eirgrid
-  110 Kv Reinforcement Line - Operational from 2012 / Líne Átreisiúcháin 110 Kv - i bhfeidhm ó 2012
-  38 Kv Station / Stáisiún 38 Kv
-  38 Kv Line / Líne 38 Kv
-  Indicative Location of Hydro Electricity Generation Facility / Suíomh Tásach d'Áis Ghiniúna Hidrileictreachais
-  Indicative Utility Infrastructure Corridor / Dorchla Tásach d'Infreastruchtúir Fóntais
-  Project Kelvin / Tionscadal Kelvin
-  Broadband Interconnector / Idimascuire Leathanbhanda
-  Eircom Broadband Backbone Network / Líonra Leathanbhanda Cnámh Droma Eircom
-  Eircom DSL Exchanges / Malartáin DSL Eircom
-  Metropolitan Area Network / Líonra Ceantar Uirbeach
-  Indicative Gas Pipeline Route / Bealach Tásach do Phíblíne Gháis

